







7/26/2024, 1:12:47 PM

-  Lakes
-  River
-  City Parks
-  Conservation
-  City of Oviedo Boundary

DEPUTY SHERIFF JAMES CLEVELAND JACOBS MEMORIAL HIGHWAY CR 419 FROM SNOW HILL ROAD TO SEMINOLE/ORANGE COUNTY LINE



City of Oviedo, Seminole County GIS, FDEP, Esri, TomTom, Garmin, SafeGraph, GeoTechnologies, Inc, METI/NASA, USGS, EPA, NPS, US Census Bureau, USDA, USFWS, Esri, NASA, NGA, USGS, FEMA, Seminole County